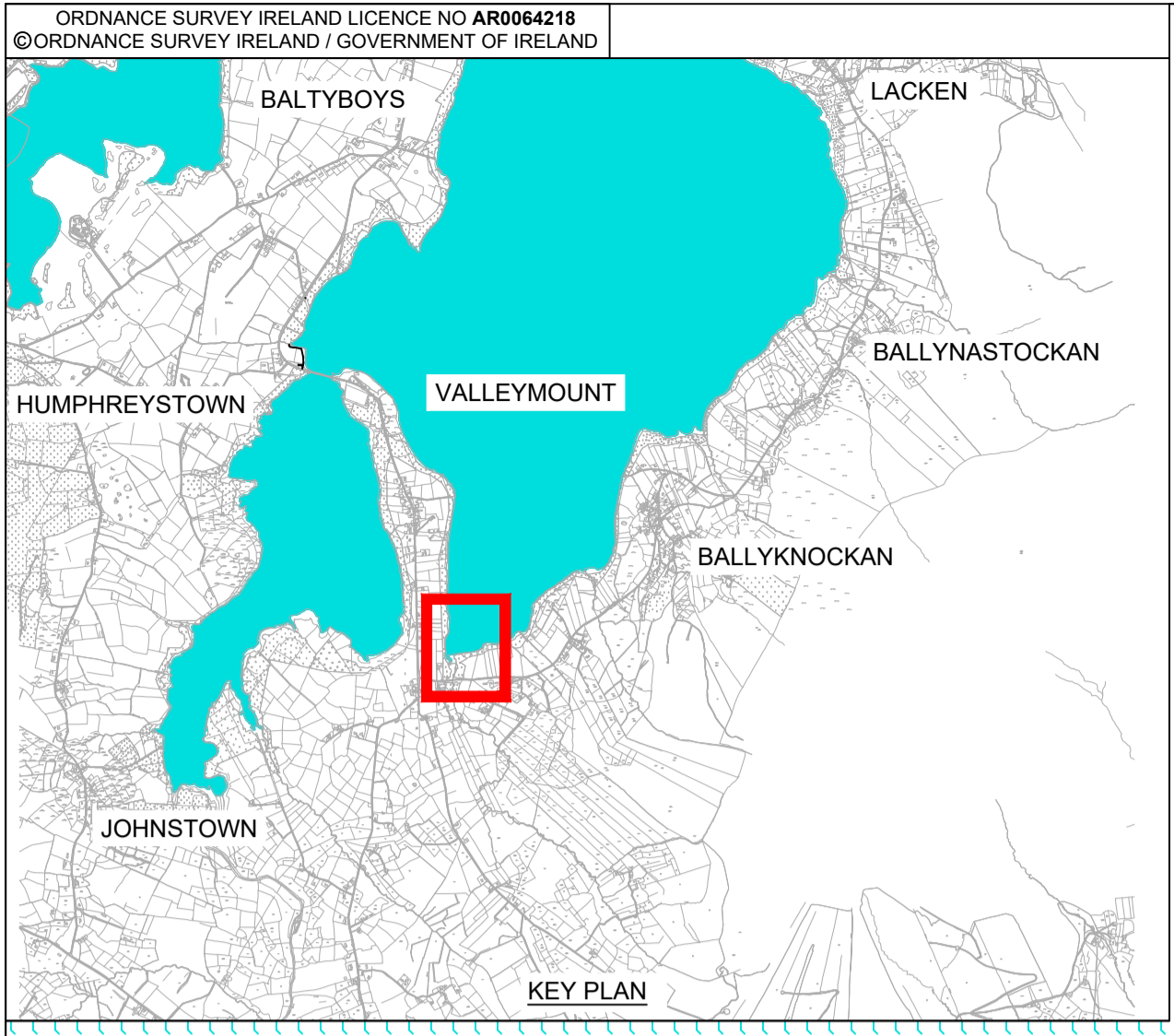


File name: Z:\UK\IED\B\2\JOBS\PR-447455_BLESSINGTON_GREENWAY\900_CAD_GIS\910_CAD\20-SHEETS\VALLEYMOUNT\60617025_SHT_BLGWY_144_VALLEYMOUNT.DWG
 Last saved by: LUTTRELLC Last Plotted: 2021-11-10
 Project Management Initials: Designer: CL Checked: MC Approved: EOM ISO A1 594mm x 841mm



PROJECT
 BLESSINGTON
 eGREENWAY

CLIENT








ENDLESS OPPORTUNITIES
CONSULTANT

AECOM
 DOUGLAS BUSINESS CENTRE
 CARRIGLINE ROAD
 DOUGLAS
 CORK
 Tel: +353 (0)21 436 5006
 www.aecom.com

NOTES

- THIS DRAWING IS TO BE READ IN CONJUNCTION WITH ALL OTHER RELEVANT PLANNING DRAWINGS AND DOCUMENTS.

KEY:

	PROPOSED GREENWAY
	PROPOSED GRASS VERGE
	WATER CROSSING STRUCTURE
	PROPOSED RETAINING SOLUTION
	BLESSINGTON LAKE

ISSUE/REVISION

I/R	DATE	DESCRIPTION
0	OCT 2021	ISSUED FOR PLANNING

PROJECT NUMBER
 60617025

SHEET TITLE
 PRELIMINARY DESIGN
 VALLEYMOUNT
 SHEET 5 OF 8

SHEET NUMBER
 60617025_SHT_DD_BLGWY_144.4

This drawing has been prepared for the use of AECOM's client. It may not be used, modified, reproduced or relied upon by third parties, except as agreed by AECOM or as required by law. AECOM accepts no responsibility, and denies any liability, whatsoever, to any party that uses or relies on this drawing without AECOM's express written consent. Do not scale this document. All measurements must be obtained from the stated dimensions.